

Appendix 3.2

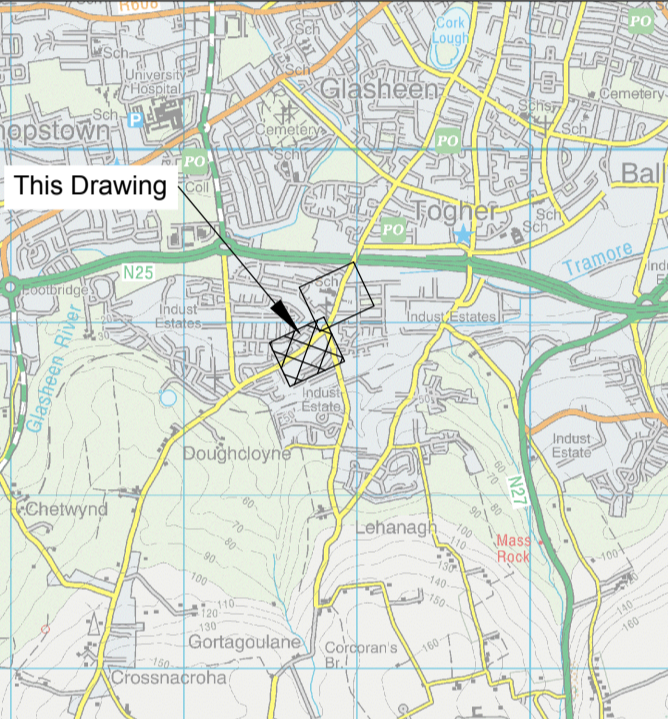
Drawings of Trees to be
Removed



- Legend**
- Proposed Works Area
 - Watercourse
 - # Existing tree to be removed

- Notes:**
1. To be read in conjunction with the Tree Survey.
 2. All levels are in Metres Ordnance Datum Mean Head (mOD) unless otherwise noted.

Ordnance Survey Ireland Licence No. EN 0002817
 © Ordnance Survey Ireland/ Government of Ireland



Rev	Date	By	Chkd	Appd
PL1	11.05.17	SB	DT	KL

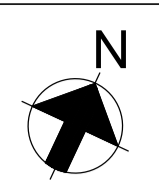
ARUP
 One Albert Quay
 Cork, Ireland
 Tel +353 (0)21 427 7670 Fax +353 (0)21 427 2345
 www.arup.com

Client
Cork County Council

Project Title
**Douglas Flood Relief Scheme
 (Including Togher Culvert)**

Drawing Title
**Trees Affected by the Works
 Togher - Sheet 1 of 2**

Scale at A1	1:1000	Scale at A3	1:2000
Role	Civil		
Suitability	Planning		
Arup Job No	234335-00	Rev	PL1
Name	C-000-030		



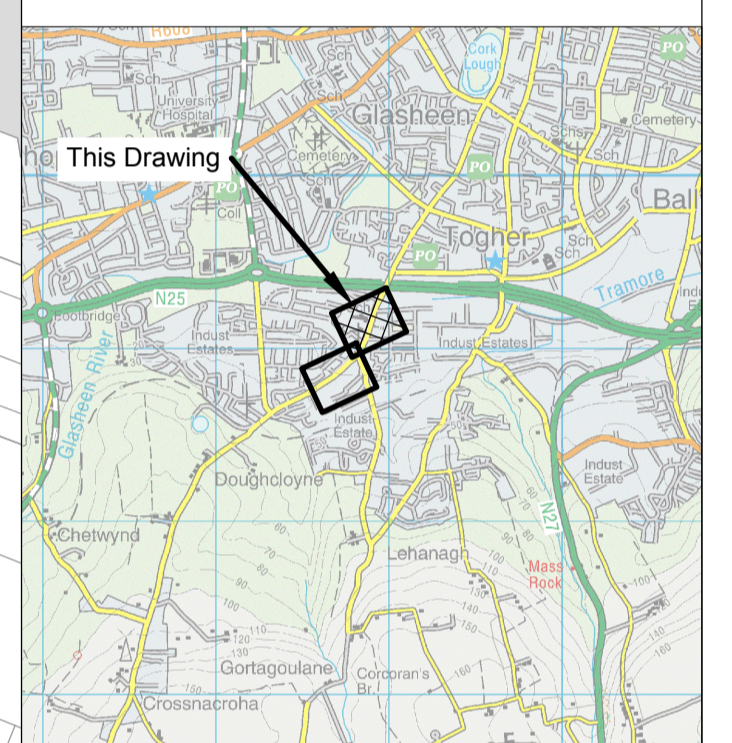
Legend

- Proposed Works Area
- Watercourse
- # Existing tree to be removed

Notes:

1. To be read in conjunction with the Tree Survey.
2. All levels are in Metres Ordnance Datum Mean Head (mOD) unless otherwise noted.

Ordnance Survey Ireland Licence No. EN 0002817
© Ordnance Survey Ireland/ Government of Ireland



KEYPLAN



PL1	11.05.17	SB	DT	KL
Rev	Date	By	Chkd	Appd

ARUP

One Albert Quay
Cork, Ireland
Tel +353 (0)21 427 7670 Fax +353 (0)21 427 2345
www.arup.com

Client

Cork County Council

Project Title
**Douglas Flood Relief Scheme
(Including Togher Culvert)**

Drawing Title

**Trees Affected by the Works
Togher - Sheet 2 of 2**

Scale at A1 1:1000 Scale at A3 1:2000

Role Civil

Suitability Planning

Arup Job No **234335-00** Rev **PL1**

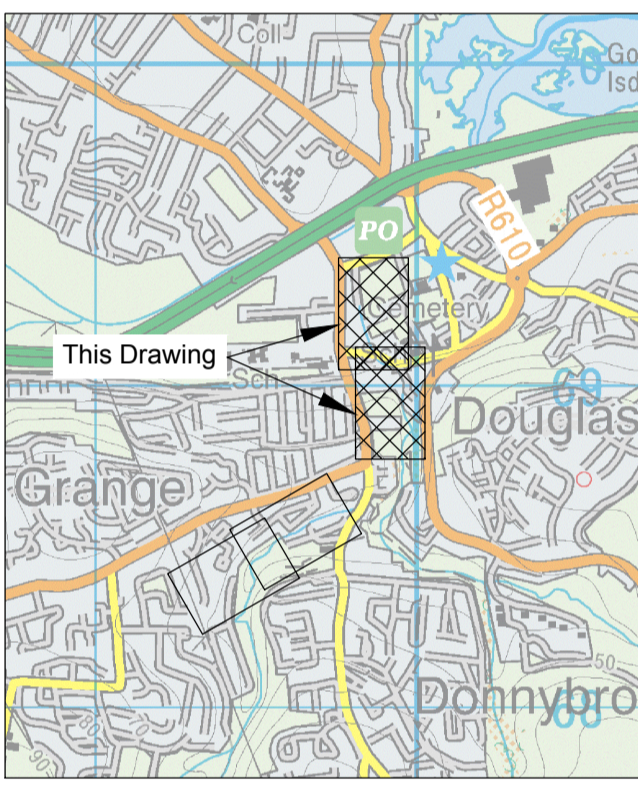
Name **C-000-031**



- Legend**
- Proposed Works Area
 - Watercourse
 - Existing tree to be removed

- Notes:**
1. To be read in conjunction with the Tree Survey.
 2. All levels are in Metres Ordnance Datum Mean Head (mOD) unless otherwise noted.

Ordnance Survey Ireland Licence No. EN 0002817
 © Ordnance Survey Ireland/ Government of Ireland



KEYPLAN

P1	25.04.17	SB	DT	KL
Rev	Date	By	Chkd	Appd

ARUP
 One Albert Quay
 Cork, Ireland
 Tel +353 (0)21 427 7670 Fax +353 (0)21 427 2345
 www.arup.com

Client
Cork County Council

Project Title
**Douglas Flood Relief Scheme
 (Including Togher Culvert)**

Drawing Title
**Trees Affected by the Works
 Douglas - Sheet 1 of 2**

Scale at A1	1:500	Scale at A3	1:1000
Role	Civil		
Suitability	Planning		
Arup Job No	234335-00	Rev	PL1
Name	C-000-032		

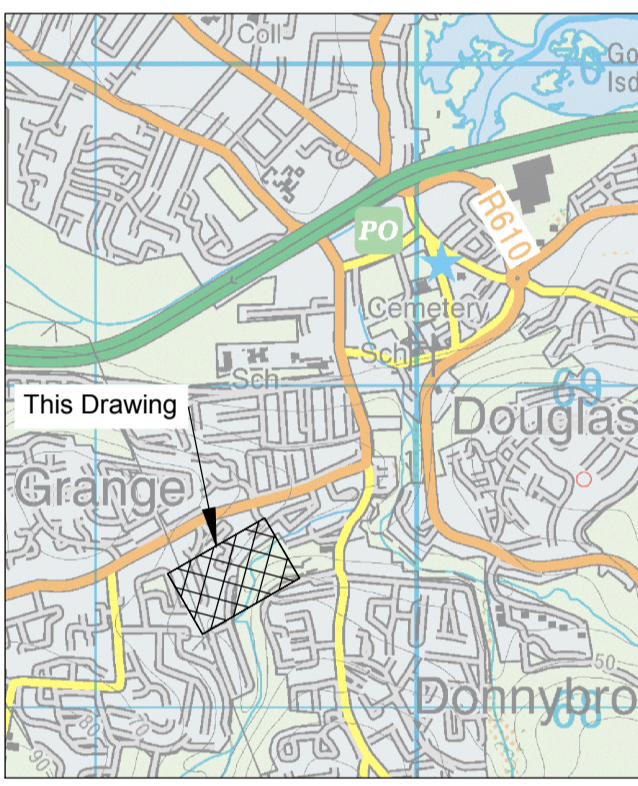


Immature Trees in this area will be affected by the works

- Legend**
- Proposed Works Area
 - Watercourse
 - # Existing tree to be removed

- Notes:**
1. To be read in conjunction with the Tree Survey.
 2. All levels are in Metres Ordnance Datum Mean Head (mOD) unless otherwise noted.

Ordnance Survey Ireland Licence No. EN 0002817
© Ordnance Survey Ireland/ Government of Ireland



Rev	Date	By	Chkd	Appd
PL1	11.05.17	SB	DT	KL

ARUP
One Albert Quay
Cork, Ireland
Tel +353 (0)21 427 7670 Fax +353 (0)21 427 2345
www.arup.com

Client
Cork County Council

Project Title
Douglas Flood Relief Scheme (Including Togher Culvert)

Drawing Title
Trees Affected by the Works Douglas - Sheet 2 of 2

Scale at A1	1:500	Scale at A3	1:1000
Role	Civil		
Suitability	Planning		
Arup Job No	234335-00	Rev	PL1
Name	C-000-033		